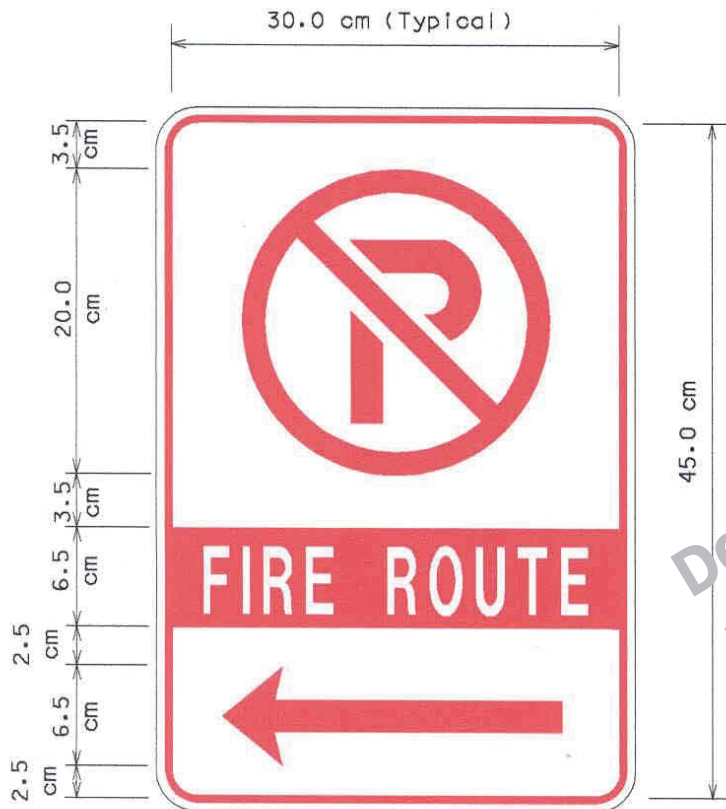


# FIRE ROUTE SIGN DETAILS



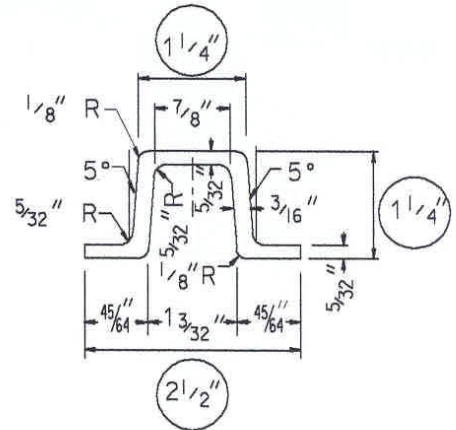
## FIRE ROUTE SIGN PLATE DETAIL



F.R. 1 Indicates direction of prohibited parking. Defines the end zones of a fire route.

## SIGN POST DETAIL

N.T.S.



(DISTANCES ARE IN INCHES)

## TOLERANCES

- CIRCLE DIMENSIONS  $\pm 0.016$ "
- THICKNESS  $\pm 0.015$ "
- ALL OTHER DIMENSIONS  $\pm 0.032$ "

## SIGN MOUNTING DETAIL

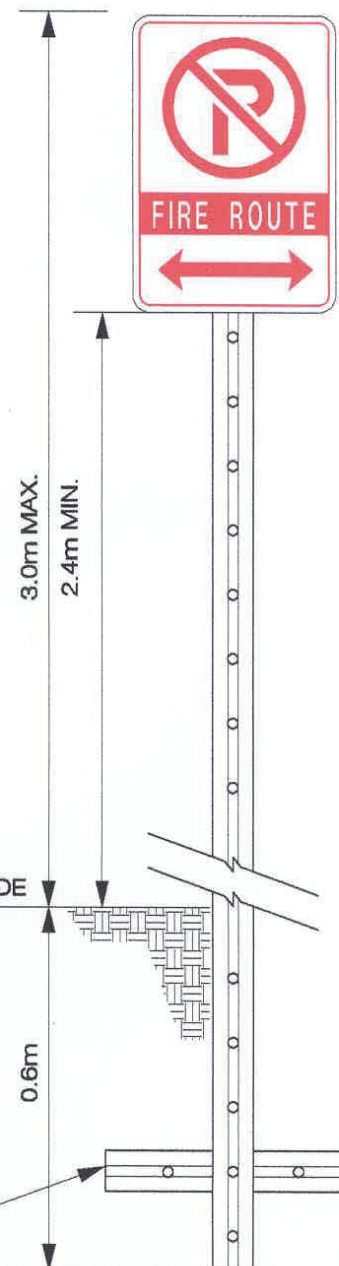
N.T.S.



F.R. 2 Indicates direction of prohibited parking. Defines the end zones of a fire route.



F.R. 3 Indicates directions of prohibited parking between the end zones of a fire route.



COLOUR		BLANK		SUPPORTS	
Circle, Slash And 'P'	Red	Number	Aluminum Blank 6	Size and Type	City Standard
Border, Bar And Arrow					
Background and Message	Reflective Silver	Colour of Back	Aluminum	Colour	Aluminum

### NOTE:

These details are prepared for easy reference and information purposes only. Copies of the City's Traffic and Parking By - Law P.S. - 111 and the City Site Plan Control By - law C.P. - 1213 - 340 are available from the City Clerks office at Room 308 at London City Hall.

8" BOOT  
-FOR ANCHORING  
PURPOSES